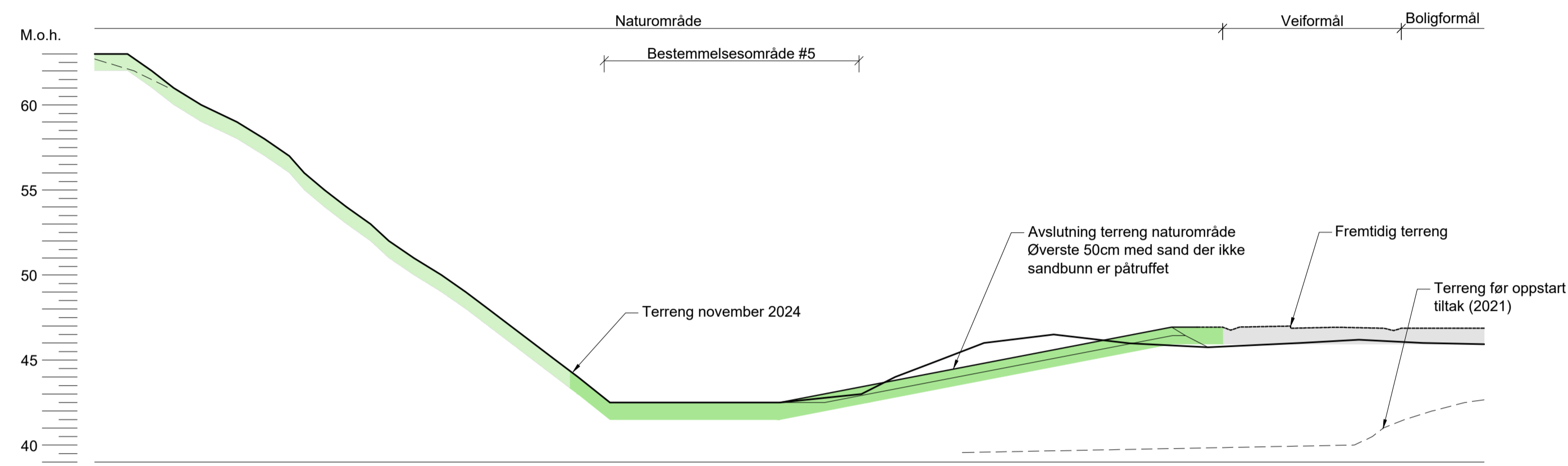



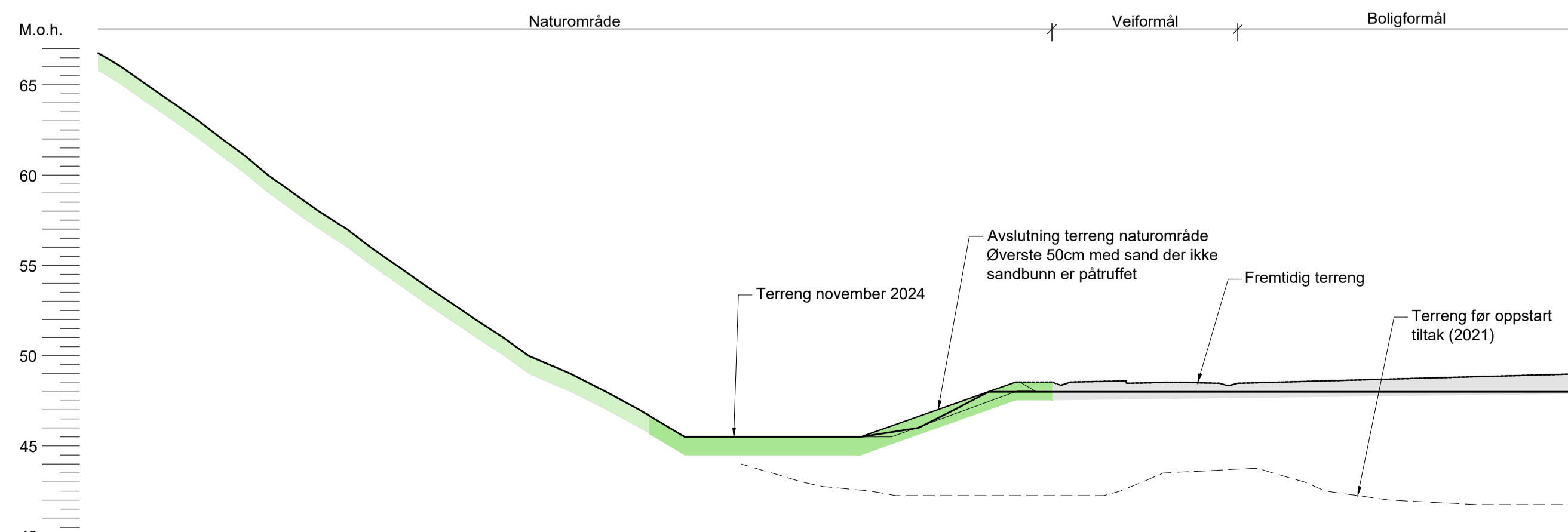
Snitt E-E



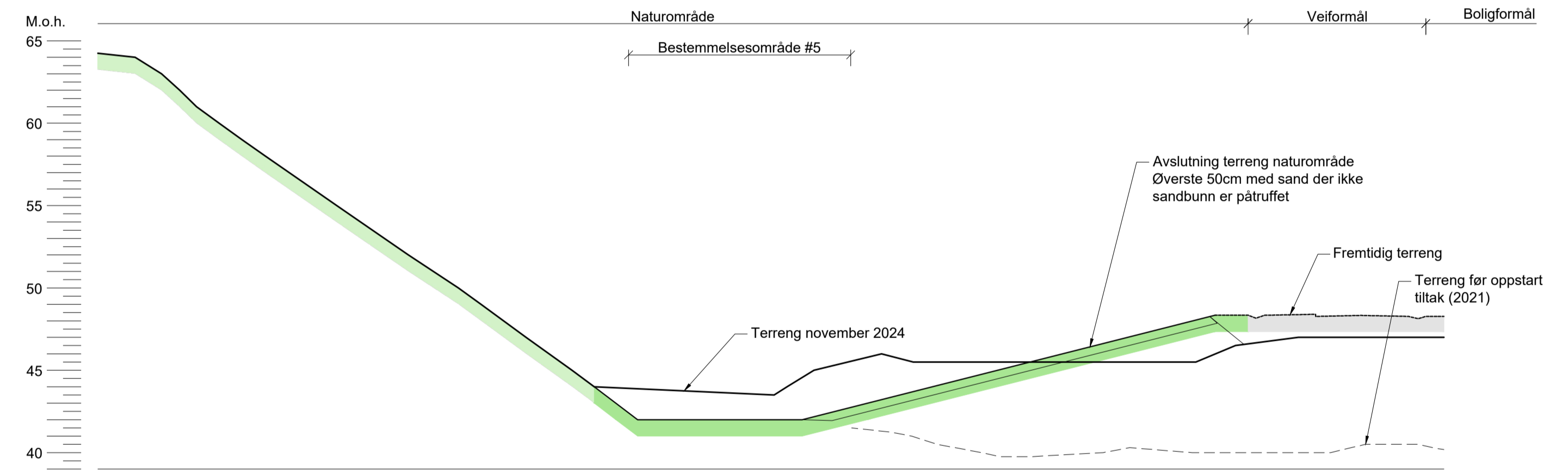
Snitt D-D



Snitt B-B



Snitt A-A



Snitt C-C

Merknader

Rev.	Dato	Revisjonen gjelder	Tegn.	Kontr.
		Oppdrags giver	Eidanger Boligutvikling AS	Fase
		Prosjektnavn	Eidanger Sandtak	Prosjektnr.
		Tegningsnavn	Terrengsnitt Naturområde	Målestokk
				1:250 A1 1:500 A3
			Dato	29.11.2024
			Tegn.	MNY
			Kontr.	HB
Koordinat- og høydesystem				Rev.
Tegn.nr.				..
2324_05_L_361				